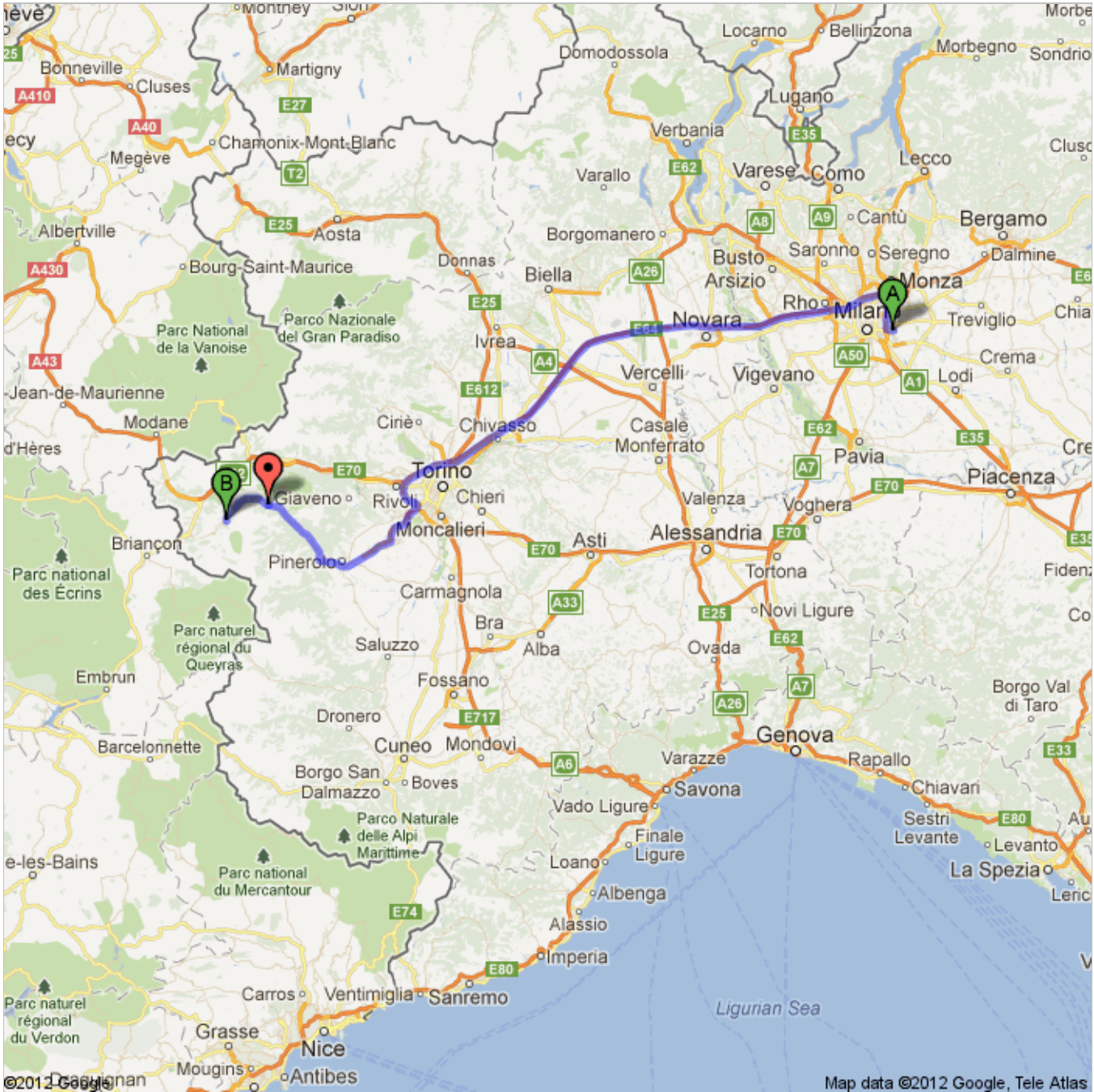















Directions to Pattendouche, Pragelato Turin, Italy
253 km – about 3 hours 3 mins






Linate Airport

Via Forlanini, 20090 Milano, Italia - 02 7485 2200

1. Head **north** on **Aeroporto Milano Linate** go 45 m
total 45 m
-  2. Turn left to stay on **Aeroporto Milano Linate** go 200 m
total 240 m
3. Continue onto **Viale Enrico Forlanini** go 1.9 km
About 4 mins total 2.1 km
-  4. Slight right to merge onto **Tangenziale Est/A51** toward **Tangenziale Est/Lecco/**
Tangenziale Nord/Venezia/Usmate Velate go 6.8 km
About 6 mins total 8.9 km
-  5. Slight right onto **Tangenziale Nord/A52** (signs for **Torino/Como/Lecco**) go 4.4 km
Partial toll road total 13.3 km
About 4 mins
-  6. Take the exit onto **A4/E64** toward **Torino** go 136 km
Partial toll road total 149 km
About 1 hour 14 mins
-  7. Take the exit toward **Bardonecchia/Frejus** go 500 m
About 45 secs total 150 km
8. Merge onto **SS11** go 900 m
total 151 km
9. Continue onto **A55** go 280 m
Toll road total 151 km
-  10. Keep left at the fork, follow signs for **Pinerolo/Sestriere** and merge onto **A55** go 23.2 km
About 13 mins total 174 km
-  11. Take the exit toward **Torino/Corso Orbassano/Beinasco/Pinerolo/Del Sestriere** go 160 m
total 174 km
-  12. Keep right at the fork, follow signs for **Pinerolo/Orbassano** and merge onto **A55** go 23.0 km
Partial toll road total 197 km
About 14 mins
13. Continue onto **Diramazione Pinerolo** (signs for **Sestriere/Cuneo/Pinerolo**) go 800 m
total 198 km
14. Continue onto **Strada Statale 23/SR23** go 4.6 km
Continue to follow SR23 total 203 km
About 4 mins
-  15. Take the ramp onto **Via Circonvallazione/SR23** go 5.2 km
About 6 mins total 208 km
16. Continue onto **Variante di Porte/SR23var1** go 3.7 km
About 4 mins total 212 km
-  17. At the roundabout, take the **2nd** exit onto **Via Nazionale/SR23** go 1.6 km
Go through 1 roundabout total 213 km
About 3 mins
-  18. At the roundabout, take the **3rd** exit onto **Variante di San Germano-Perosa Argentina/**
SR23var2 go 7.0 km
Continue to follow SR23var2 total 220 km
Go through 3 roundabouts
About 10 mins

About 19 mins

- | | | |
|---|--|----------------------------|
|  | 20. Turn right onto Via Nazionale/SR23 | go 6 m
total 237 km |
|  | 21. Turn right to stay on Via Nazionale/SR23
Continue to follow SR23
Go through 1 roundabout
About 16 mins | go 14.4 km
total 251 km |
|  | 22. At the roundabout, take the 3rd exit onto Via Rohrbach
About 3 mins | go 800 m
total 252 km |
| | 23. Continue straight onto Frazione Pattemouche
About 49 secs | go 350 m
total 253 km |
|  | 24. Turn right | go 44 m
total 253 km |

 Pattemouche, Prigelato Turin, Italy

These directions are for planning purposes only. You may find that construction projects, traffic, weather, or other events may cause conditions to differ from the map results, and you should plan your route accordingly. You must obey all signs or notices regarding your route.

Map data ©2012 Google, Tele Atlas

Directions weren't right? Please find your route on maps.google.com and click "Report a problem" at the bottom left.